

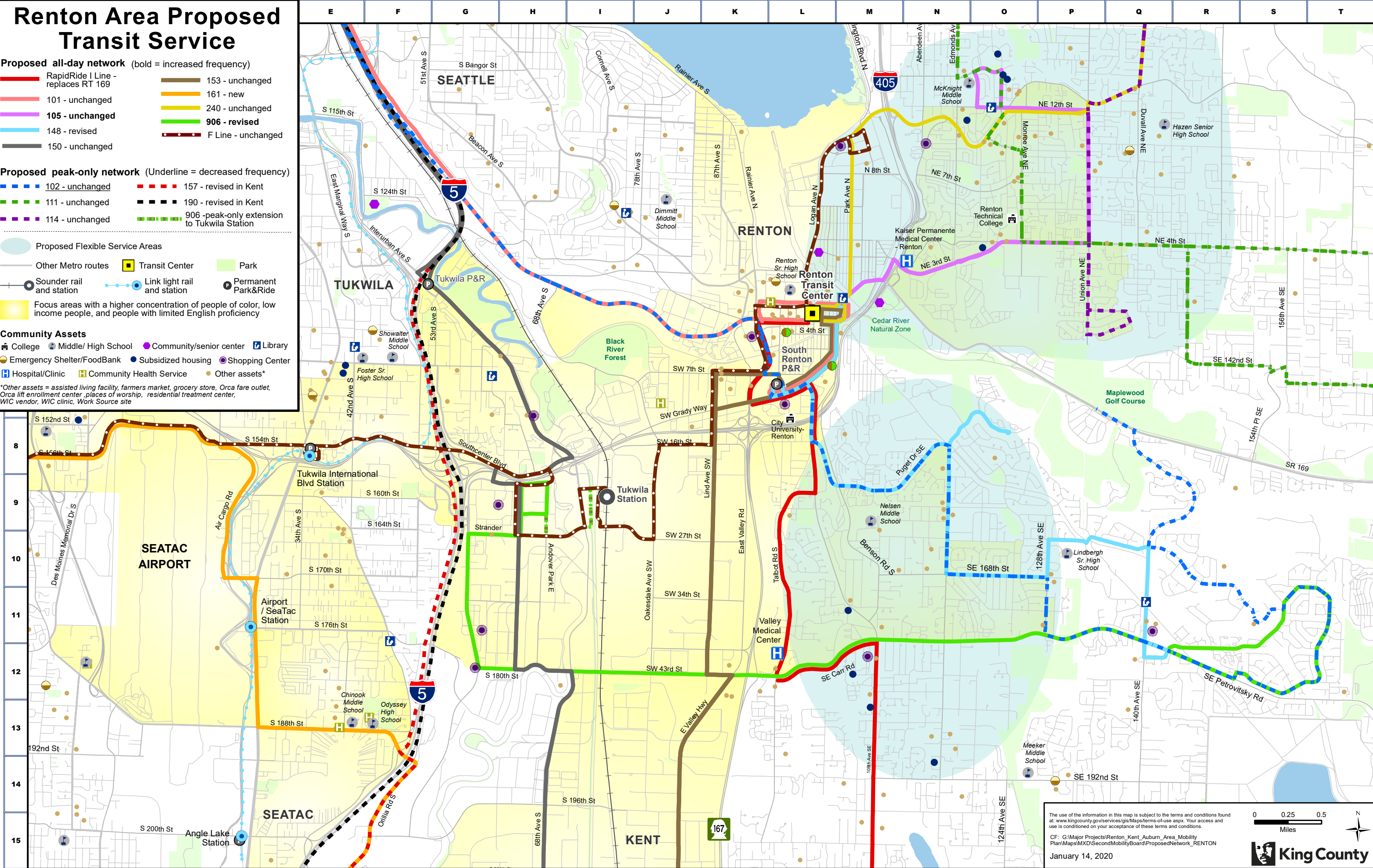
Renton Area Proposed Transit Service

- Proposed all-day network** (bold = increased frequency)
- RapidRide I Line - replaces RT 169
 - 101 - unchanged
 - 105 - unchanged**
 - 148 - revised
 - 150 - unchanged
 - 153 - unchanged
 - 161 - new
 - 240 - unchanged
 - 906 - revised**
 - F Line - unchanged

- Proposed peak-only network** (Underline = decreased frequency)
- 102 - unchanged
 - 111 - unchanged
 - 114 - unchanged
 - 157 - revised in Kent
 - 190 - revised in Kent
 - 906 - peak-only extension to Tukwila Station

- Proposed Flexible Service Areas**
- Other Metro routes
 - Transit Center
 - Park
 - Sounder rail and station
 - Link light rail and station
 - Permanent Park&Ride
 - Focus areas with a higher concentration of people of color, low income people, and people with limited English proficiency

- Community Assets**
- College
 - Middle/ High School
 - Community/senior center
 - Library
 - Emergency Shelter/FoodBank
 - Subsidized housing
 - Shopping Center
 - Hospital/Clinic
 - Community Health Service
 - Other assets*
- *Other assets = assisted living facility, farmers market, grocery store, Orca fare outlet, Orca lift enrollment center, places of worship, residential treatment center, WIC vendor, WIC clinic, Work Source site



The use of the information in this map is subject to the terms and conditions found at: www.kingcounty.gov/services/gis/Maps/terms-of-use.aspx. Your access and use is conditioned on your acceptance of these terms and conditions.

CF: G:\Major Projects\Renton_Kent_Auburn_Area_Mobility Plan\Maps\MXD\SecondMobilityBoard\ProposedNetwork_RENTON

January 14, 2020

Kent Area Proposed Transit Service

Proposed All-Day Network: (bold = increased frequency)

- RapidRide I Line** - replaces Rts 169 and 180
- 150 - unchanged
- 153 - unchanged
- 161 - new
- 165 - new
- 168** - revised
- 183** - revised
- 914 - revised

Proposed Peak-Only Route Network

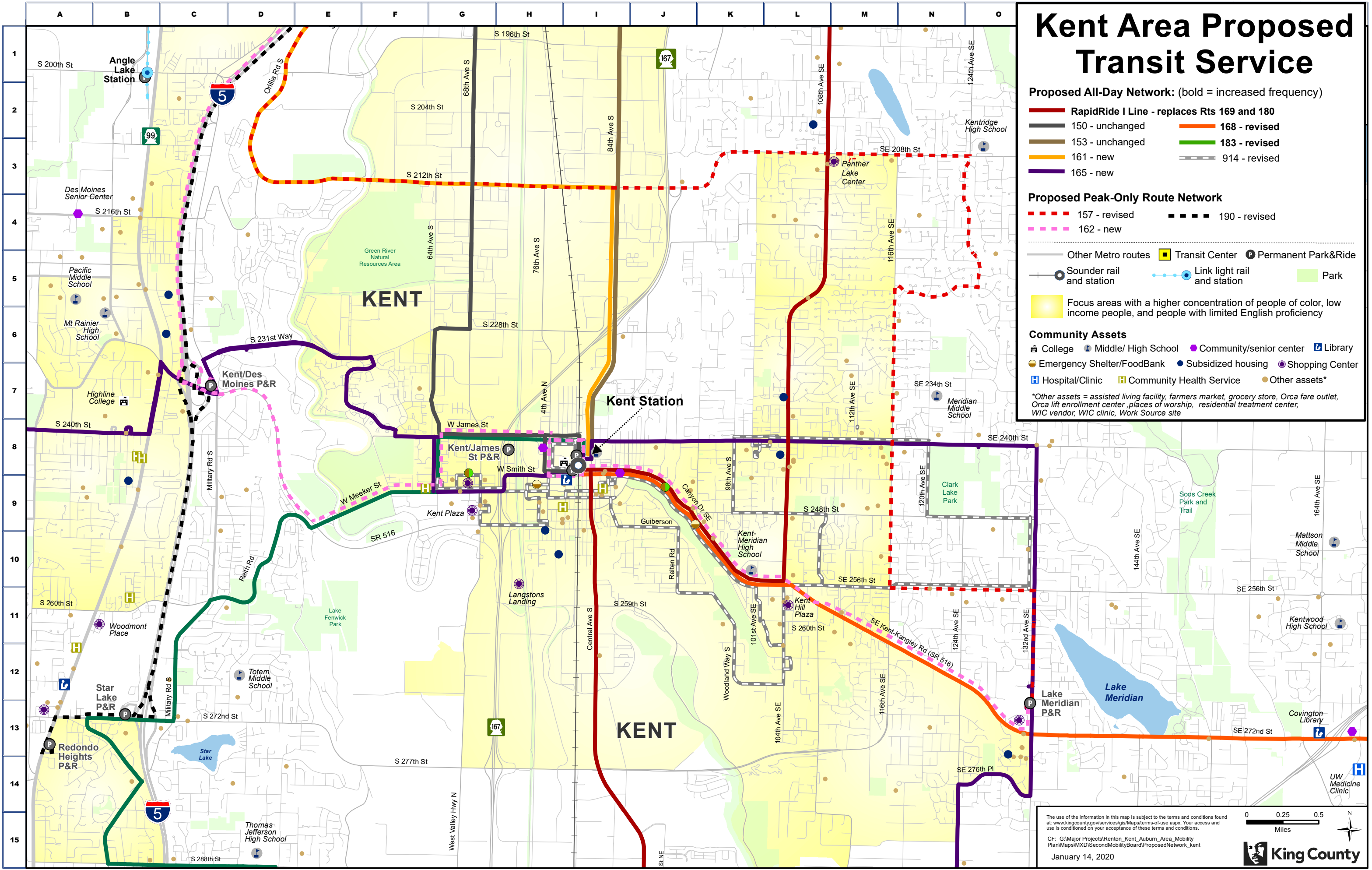
- 157 - revised
- 162 - new
- 190 - revised

- Other Metro routes
- Transit Center
- Permanent Park&Ride
- Sounder rail and station
- Link light rail and station
- Park
- Focus areas with a higher concentration of people of color, low income people, and people with limited English proficiency

Community Assets

- College
- Middle/ High School
- Community/senior center
- Library
- Emergency Shelter/FoodBank
- Subsidized housing
- Shopping Center
- Hospital/Clinic
- Community Health Service
- Other assets*

*Other assets = assisted living facility, farmers market, grocery store, Orca fare outlet, Orca lift enrollment center, places of worship, residential treatment center, WIC vendor, WIC clinic, Work Source site



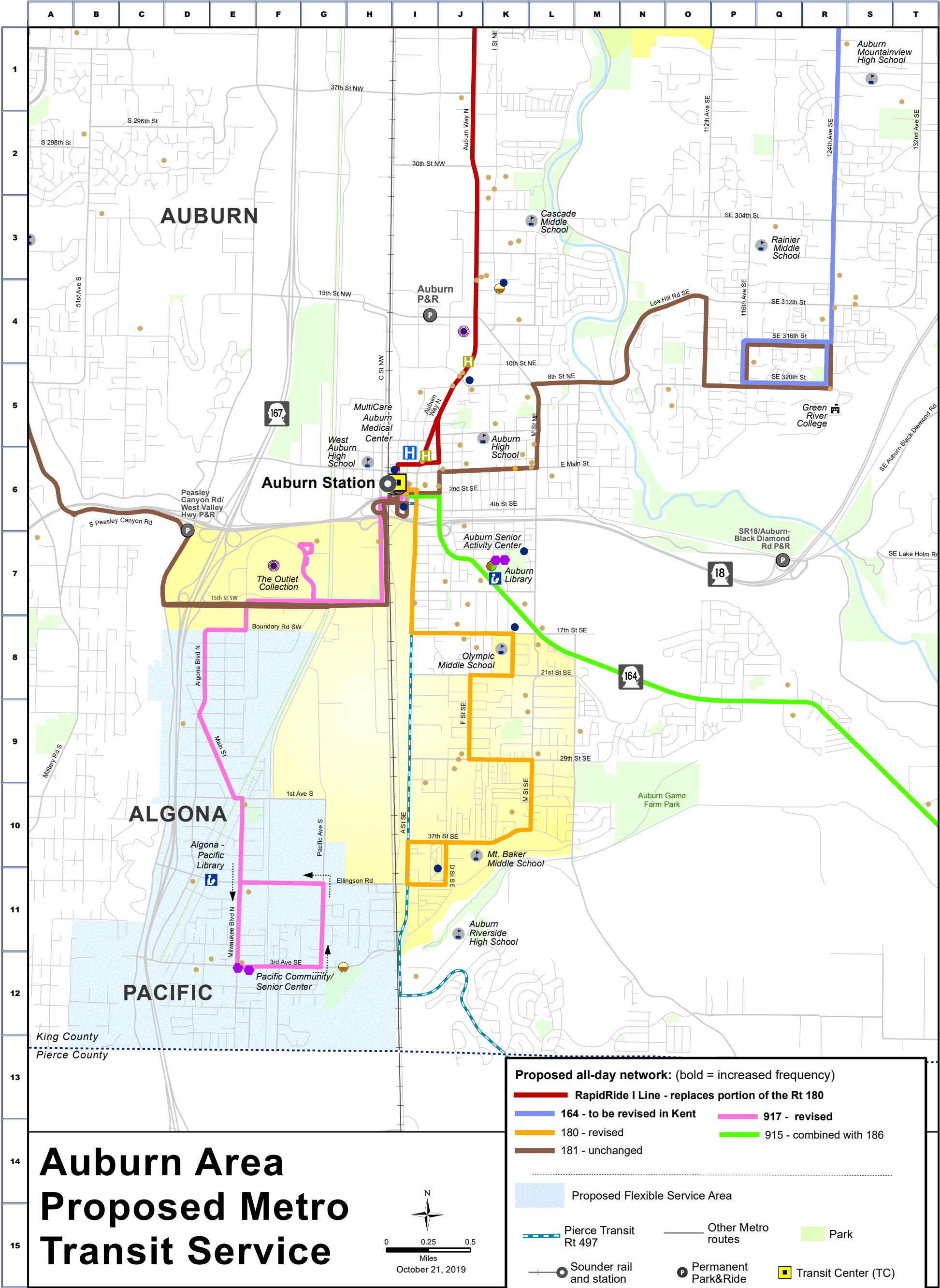
The use of the information in this map is subject to the terms and conditions found at: www.kingcounty.gov/services/gis/Maps/terms-of-use.aspx. Your access and use is conditioned on your acceptance of these terms and conditions.

CF: G:\Major Projects\Renton_Kent_Auburn_Area_Mobility Plan\Maps\MXD\SecondMobilityBoard\ProposedNetwork_kent

January 14, 2020

0 0.25 0.5 Miles





The use of the information in this map is subject to the terms and conditions found at: www.kingcounty.gov/services/gis/Maps/terms-of-use.aspx. Your access and use is conditioned on your acceptance of these terms and conditions.

CF: G:\Major Projects\Renton_Kent_Auburn_Area_Mobility Plan\Maps\MXD\MobilityBoard\ProposedNetwork_AUBURN



King County